

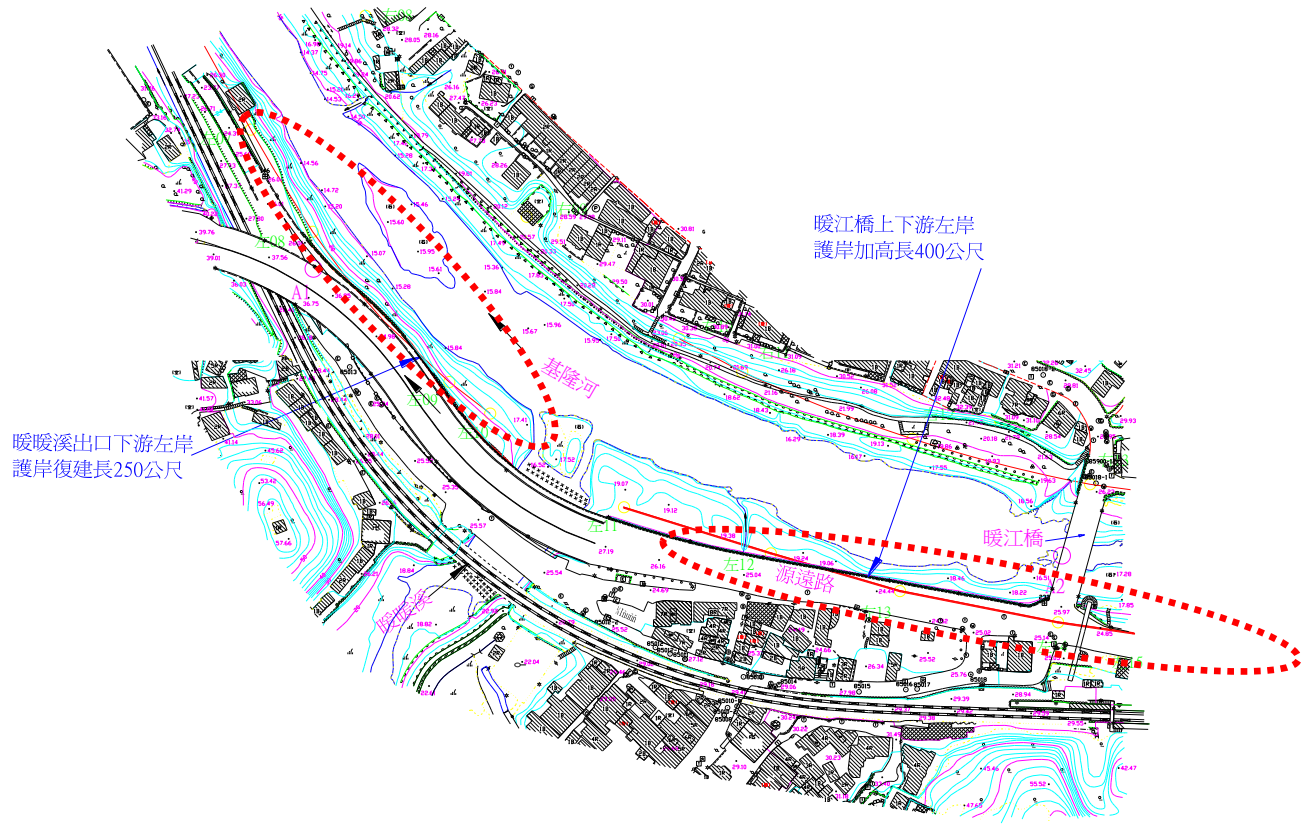


納坦颱風暖江橋上下游護岸洪水情況

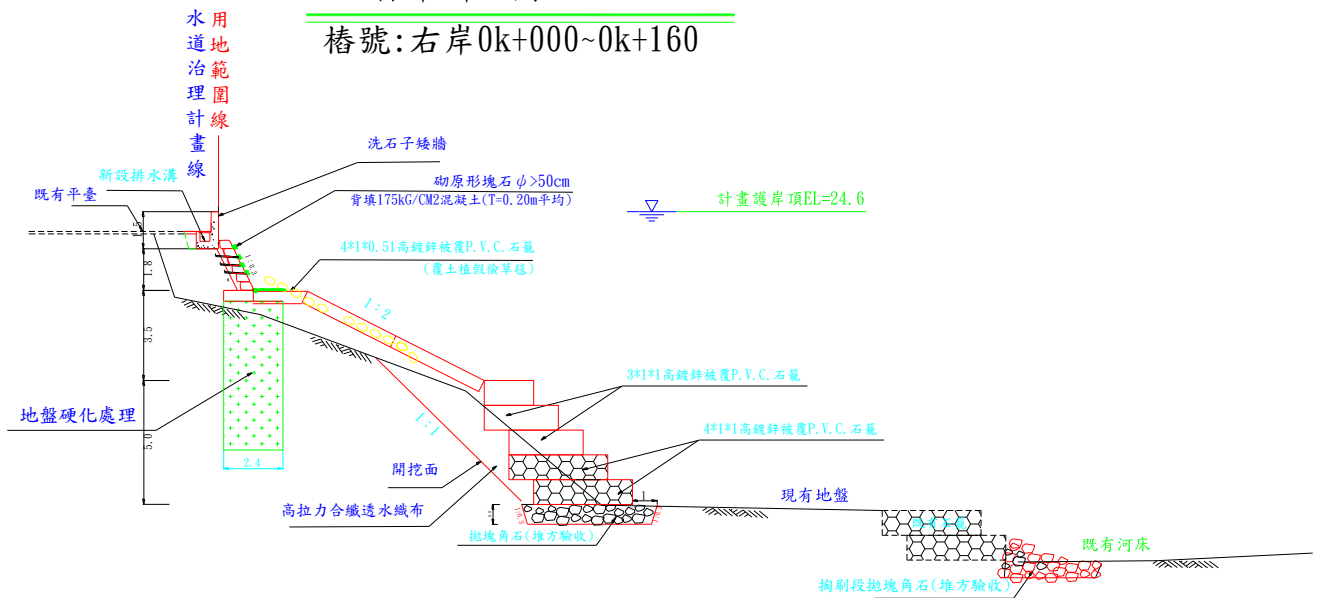


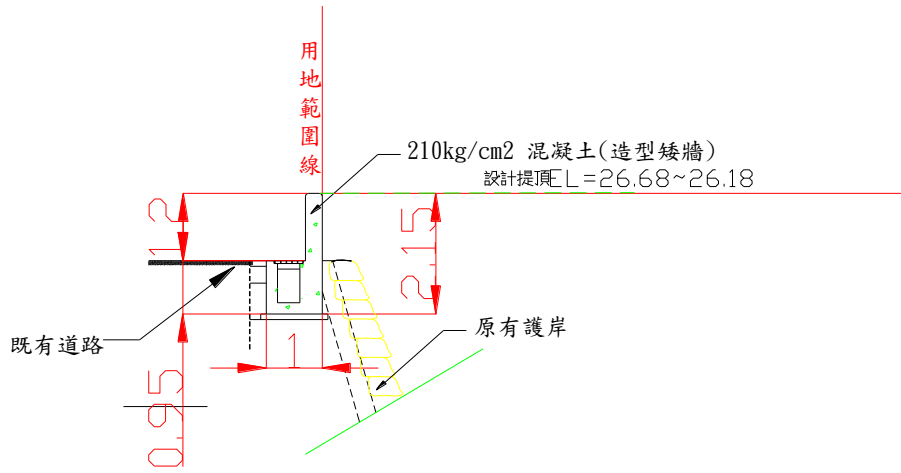
暖暖溪出口下游右岸河段遭沖蝕原有護岸崩塌情形

十、平面位置及初步設計断面圖：



標準断面圖 U=M
 樁號：右岸0k+000~0k+160





暖江橋至上下游左岸護岸加高標準斷面圖